

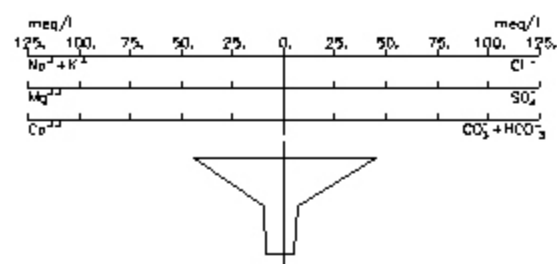
⊙ Muestra de agua subterránea

Facies hidroquímicas

▨ Humedal

■ Cloruradas sódicas

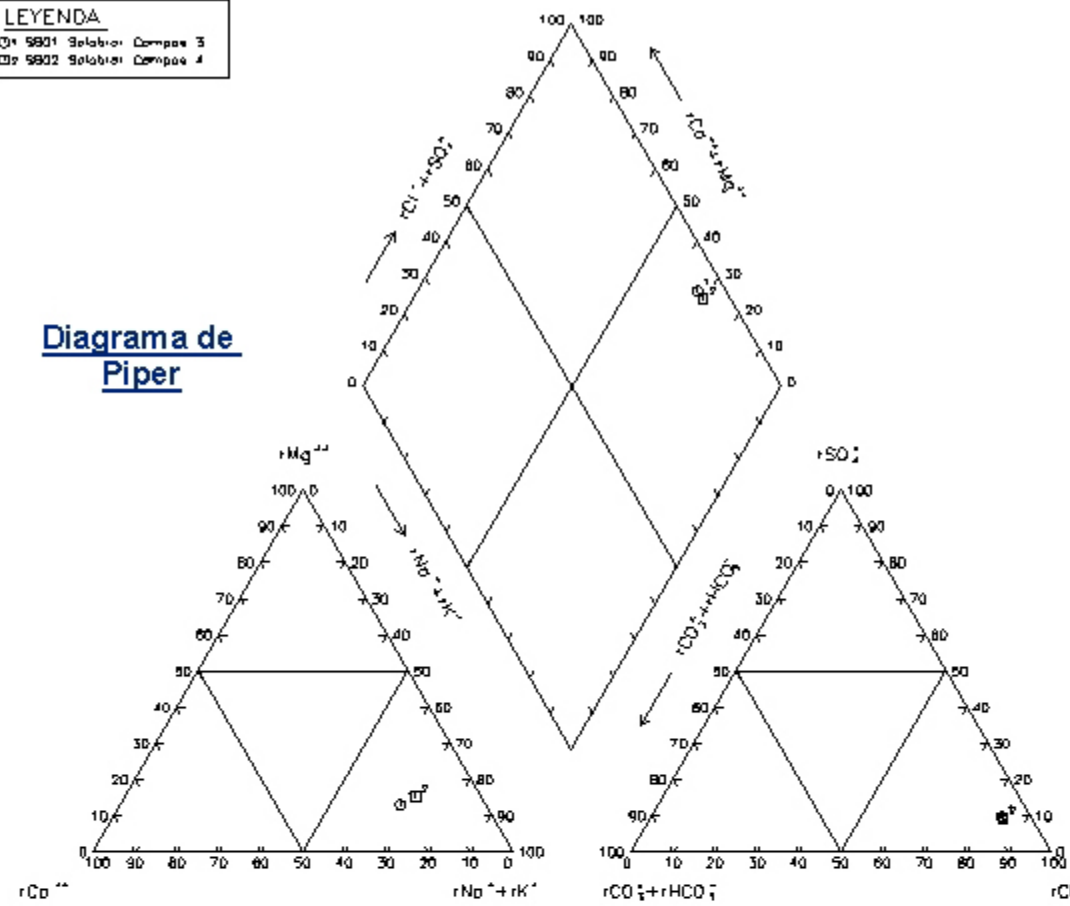
### Diagrama de Stiff modificado



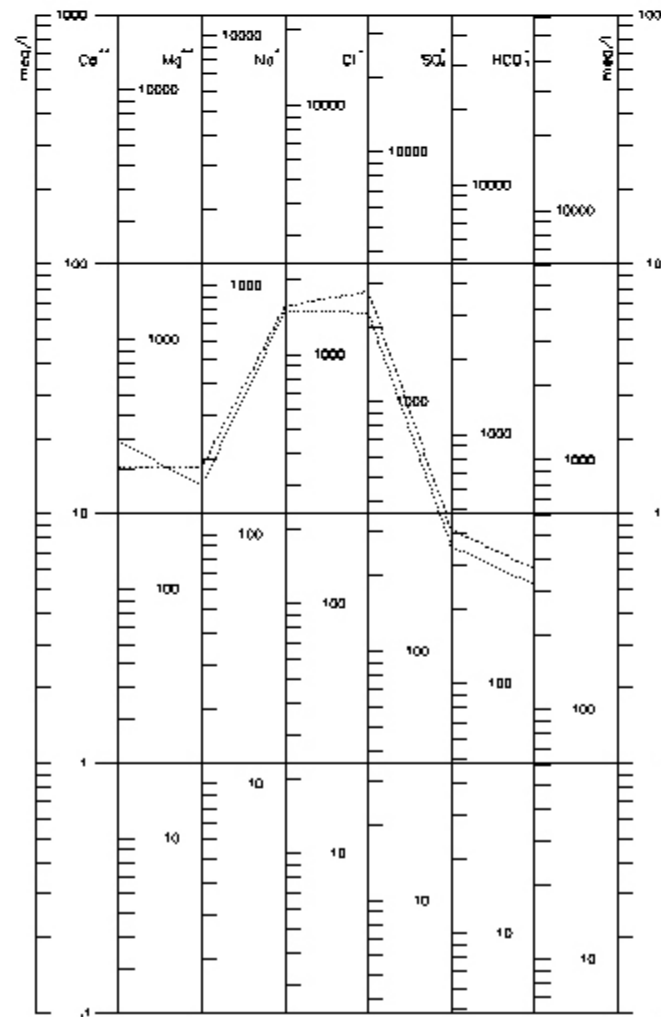
### Salobrar de Campos MA-23

LEYENDA  
 ⊙ 5801 Salobrar Campos 3  
 ⊙ 5802 Salobrar Campos 4

### Diagrama de Piper

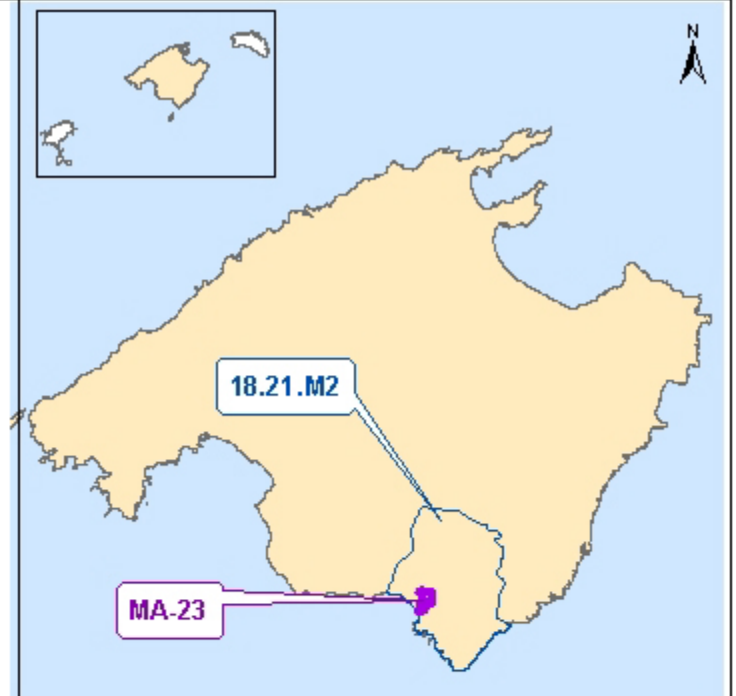


### Salobrar de Campos MA-23



LEYENDA  
 ..... 5801 Salobrar Campos 3  
 ..... 5802 Salobrar Campos 4

### Diagrama de Schöeller-Berkhoff



### MALLORCA

U.H. 18.21. Lluçmajor-Campos  
 MAS: 18.21.M2. Pla de Campos

Figura MA.23-3  
 Caracterización hidroquímica  
 del humedal MA-23  
 Salobrar de Campos