

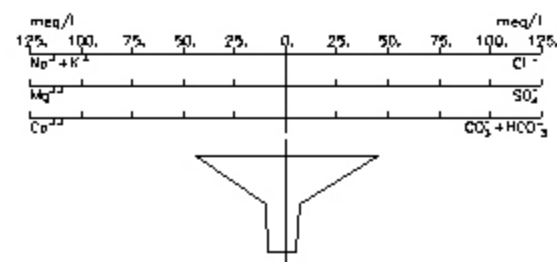
● Muestra de agua subterránea

▨ Humedal

Facies hidroquímicas

■ Cloruradas sódicas

Diagrama de Stiff modificado



Colonia Sant Jordi MA-22

LEYENDA
 ○ S901 Col. Sant Jordi 1
 □ S902 Col. Sant Jordi 2

Diagrama de Piper


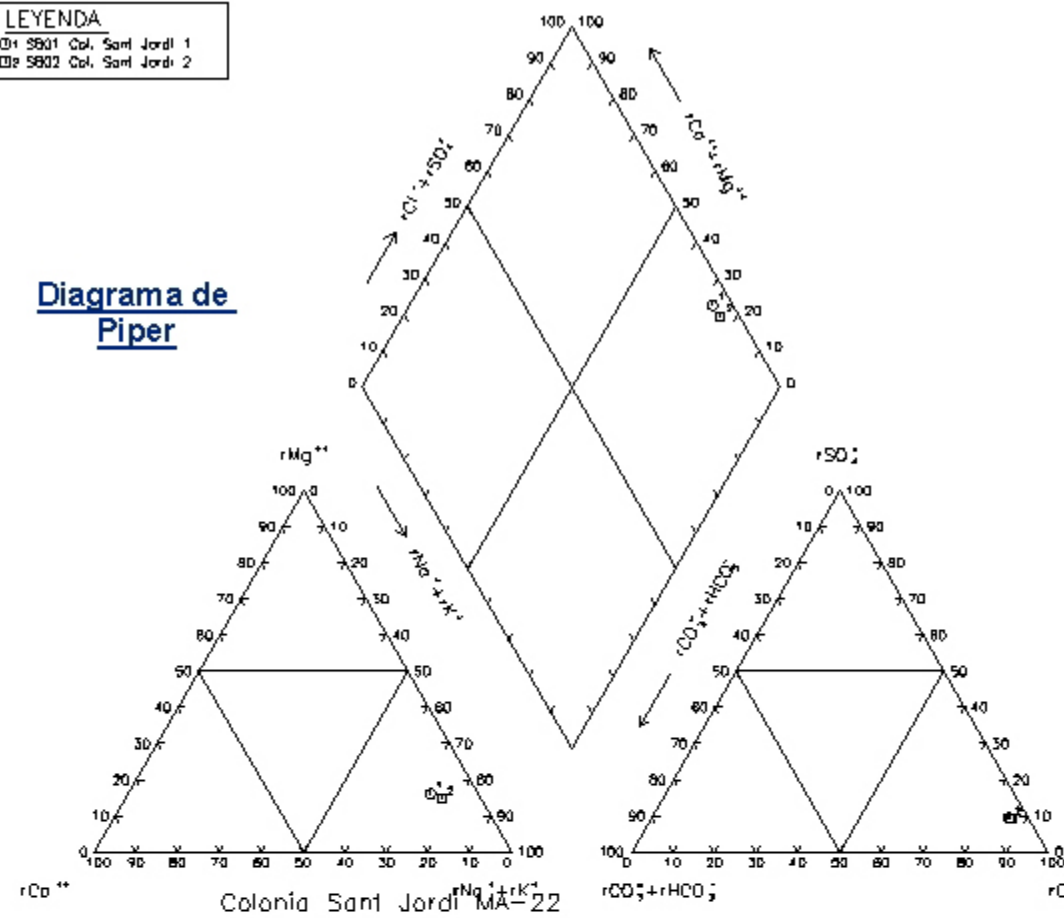
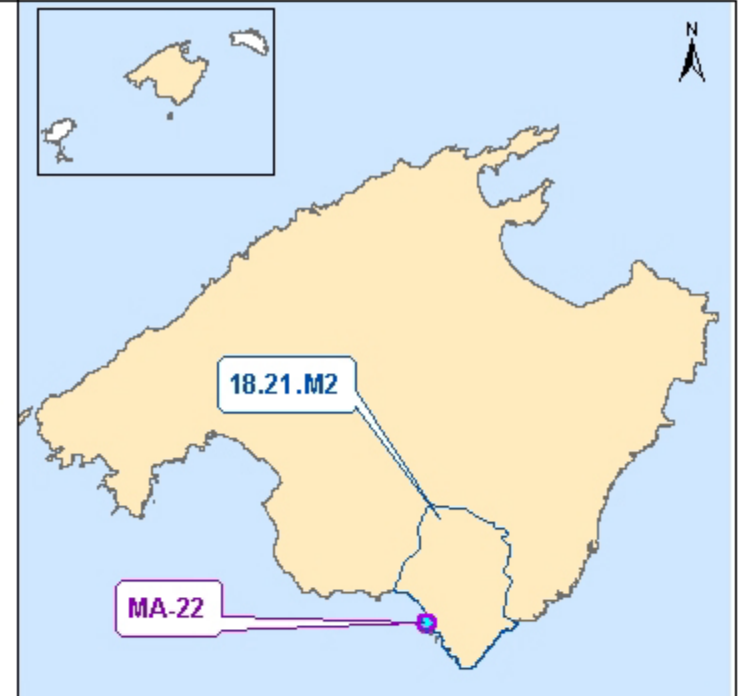


Diagrama de Schöeller-Berkaloff



MALLORCA

U.H. 18.21. Lluçmajor-Campos
 MAS: 18.21.M2. Pla de Campos

Figura MA.22-2
 Caracterización hidroquímica
 del humedal MA-22
 Colònia Sant Jordi