

- Muestra de agua subterránea
- Muestra de agua superficial
- Humedal
- Cloruradas sódicas
- Facies hidroquímicas

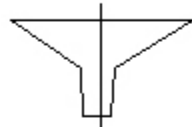
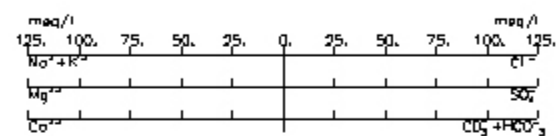
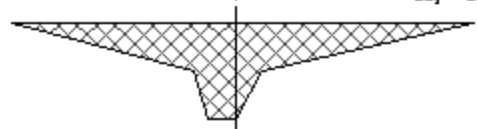
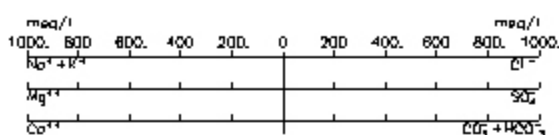


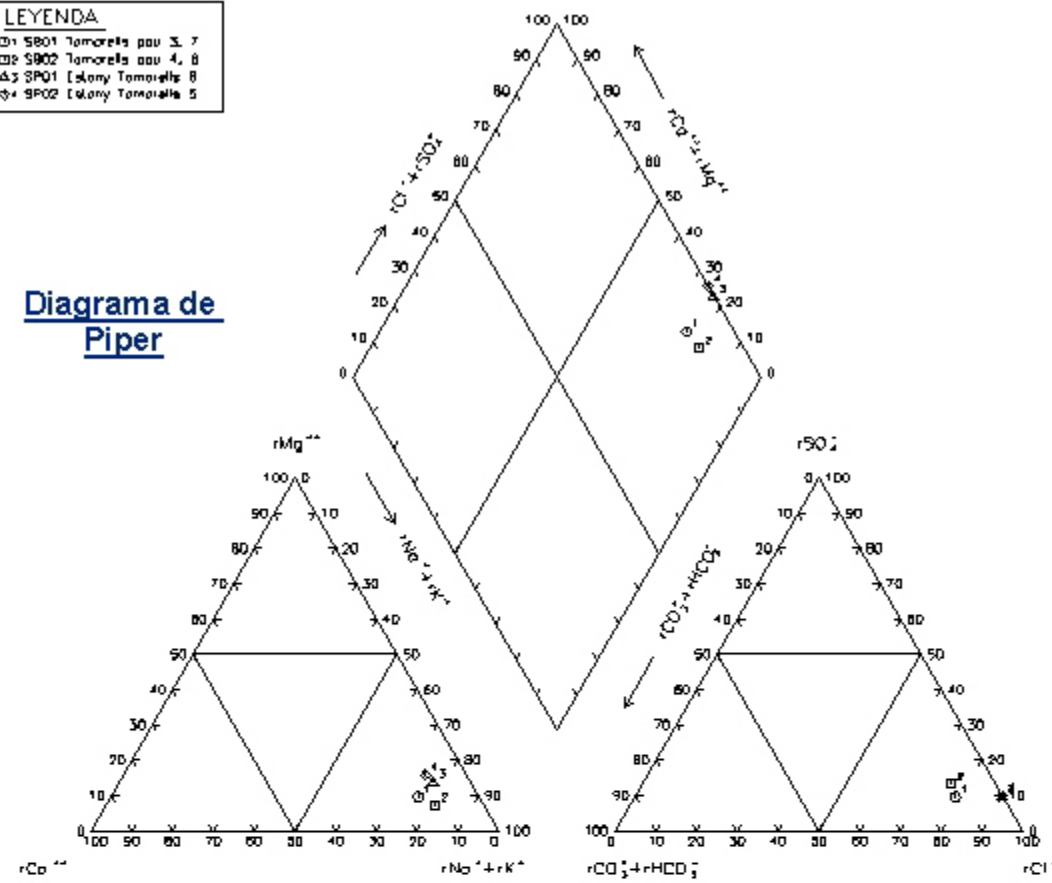
Diagrama de Stiff modificado
(Rayado: cambio de escala).



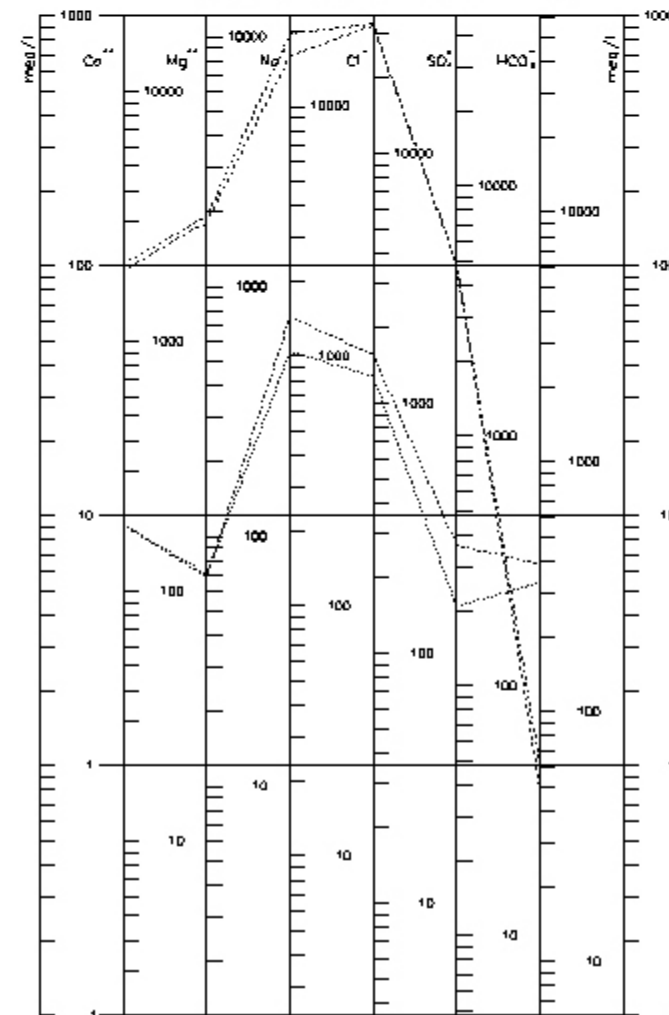
Estany des Tamarells MA-21

- LEYENDA**
- S801 Tamarells pou 3, 7
 - S802 Tamarells pou 4, 8
 - SP01 Estany Tamarells 8
 - SP02 Estany Tamarells 5

Diagrama de Piper

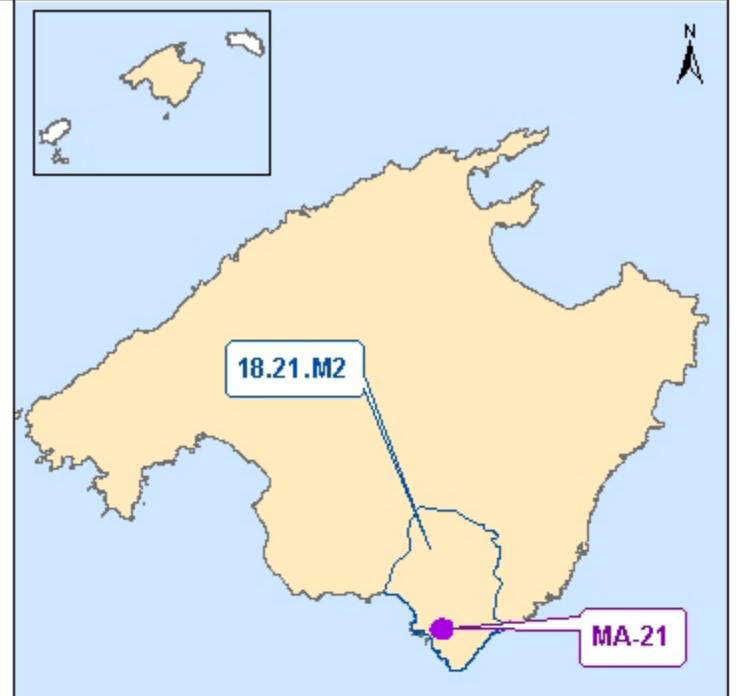


Estany des Tamarells MA-21



- LEYENDA**
- S801 Tamarells pou 3, 7
 - S802 Tamarells pou 4, 8
 - SP01 Estany Tamarells 8
 - SP02 Estany Tamarells 5

Diagrama de Schöeller-Berkaloff



MALLORCA

U.H. 18.21. Lluçmajor-Campos
MAS: 18.21.M2. Pla de Campos

Figura MA.21-3
Caracterización hidroquímica
del humedal MA-21
Estany des Tamarells