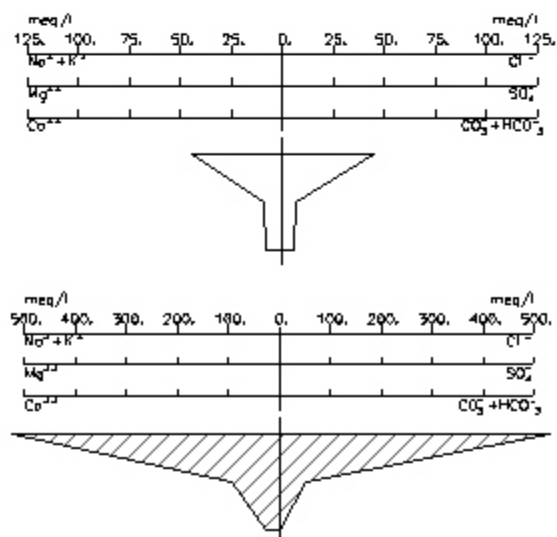


- Muestra de agua subterránea
- Muestra de agua superficial
- ▨ Humedal
- Facies hidroquímicas
- Cloruradas sódicas



Cala Magraner MA-13

- LEYENDA
- 5801 Cala M.10 San Josep
 - 5802 Cala M.12
 - △ 5801 Cala M.11 Lleuna

Diagrama de Piper

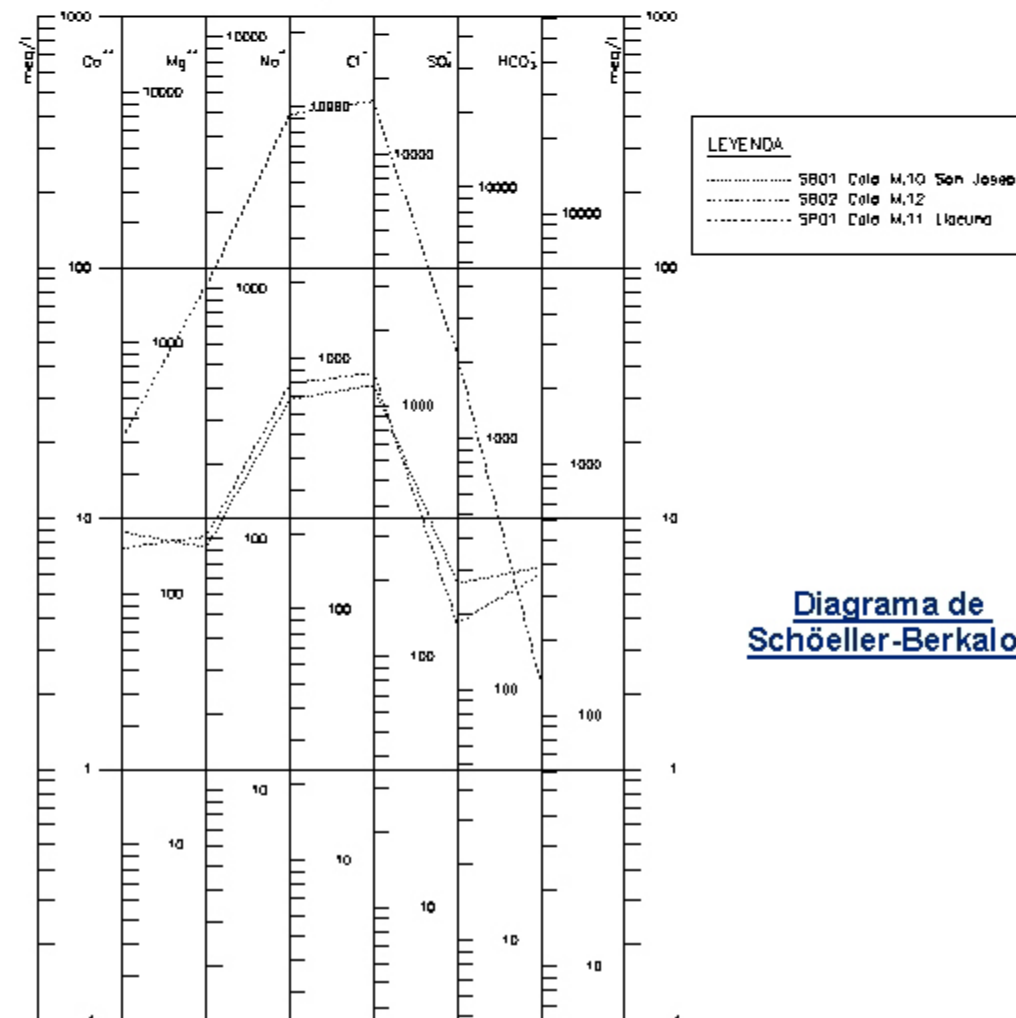
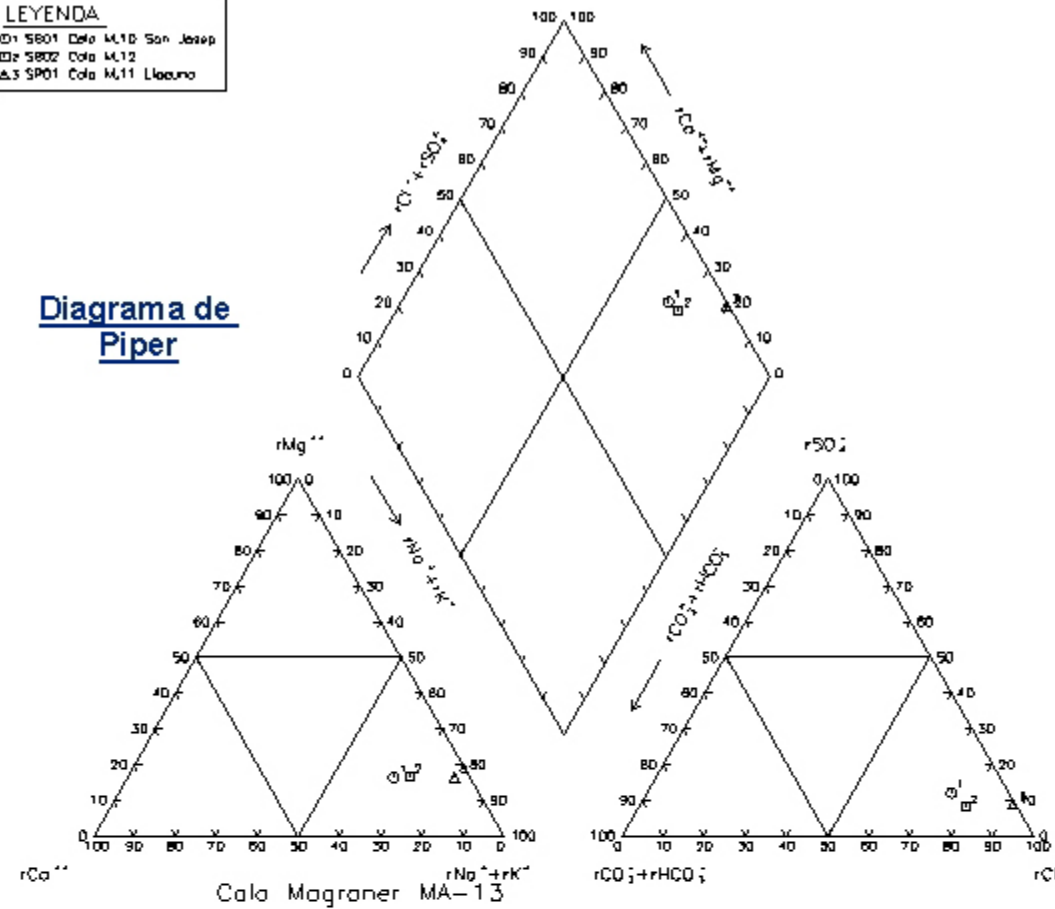
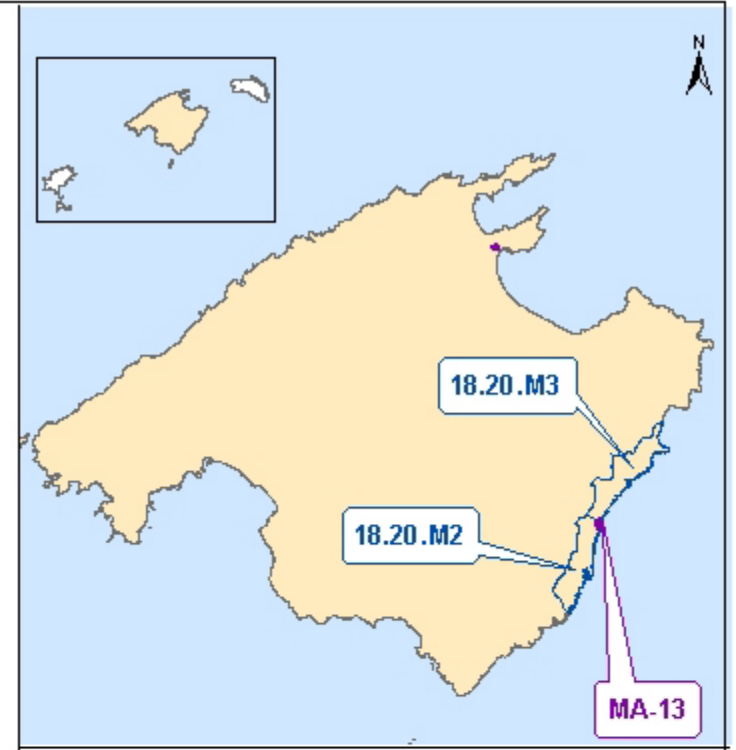


Diagrama de Schöeller-Berkaloff



MALLORCA

U.H. 18.20. Marina de Llevant
 MAS: 18.20.M3. Portocristo
 18.20.M2. Cala Dor'

Figura MA.13-2
 Caracterización hidroquímica
 del humedal MA-13
 Cala Magraner